



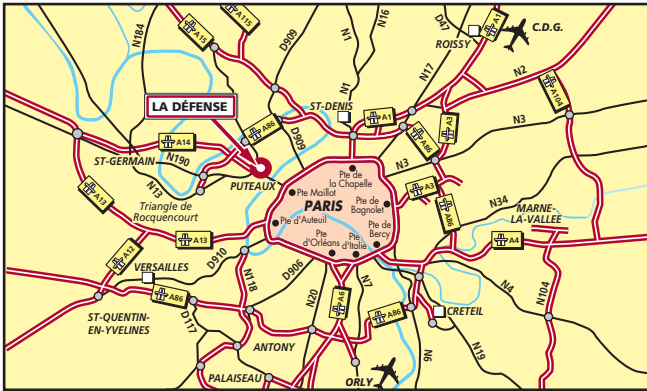
IMMEUBLE LE LINÉA

1, rue du Général Leclerc - 92800 Puteaux

Tél : +33 (0) 1 41 91 23 23 - Fax : +33 (0) 1 41 91 23 32

Web : www.redhat.fr

GPS Coordinates : 48° 53' 13" N - 2° 14' 35" E ou 48,886944 N - 2,243056 E



FROM PARIS :
Go to Porte Maillot, and then take the N13 towards Neuilly-sur-Seine/La Défense. Cross the Neuilly bridge, and then

- either: carry straight on and go under La Défense. Exit at Junction 3 / N13 Rueil-Malmaison. As you leave the tunnel, take the first left and follow signposts for Puteaux centre. Go down Rue Anatole France and turn left into Rue de la République (then refer to detail map).
- or: take the Boulevard Circulaire (ring road) of La Défense, go around it and exit for Puteaux Centre /La Défense 9/10/11 (then refer to detailed map).

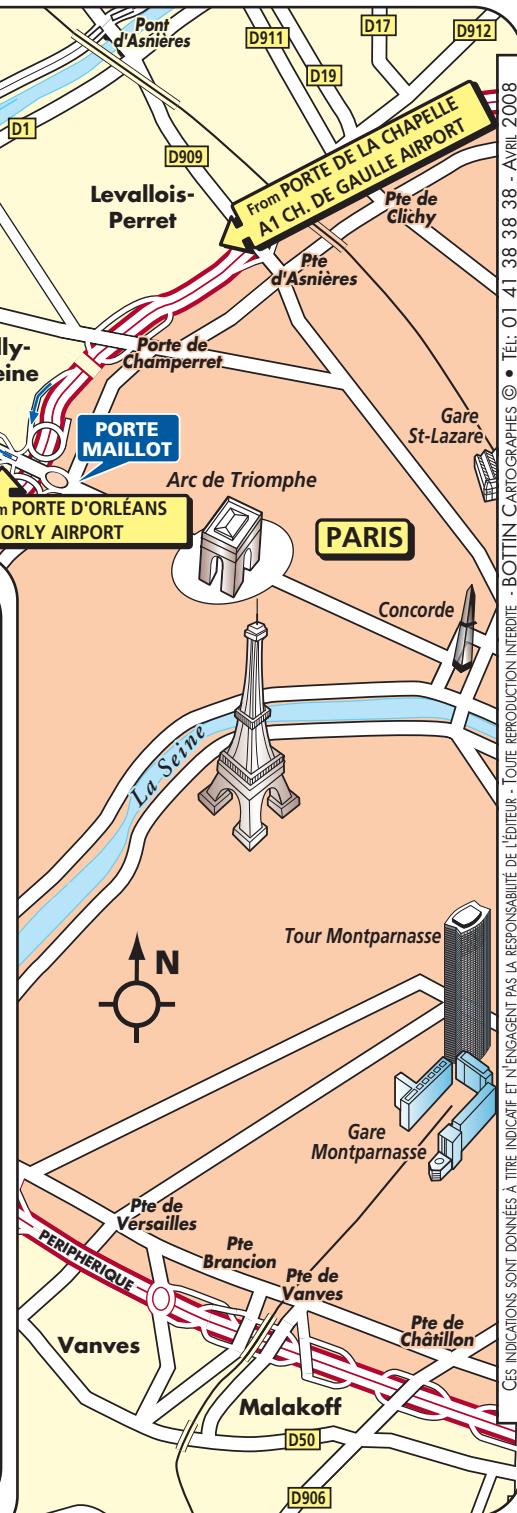
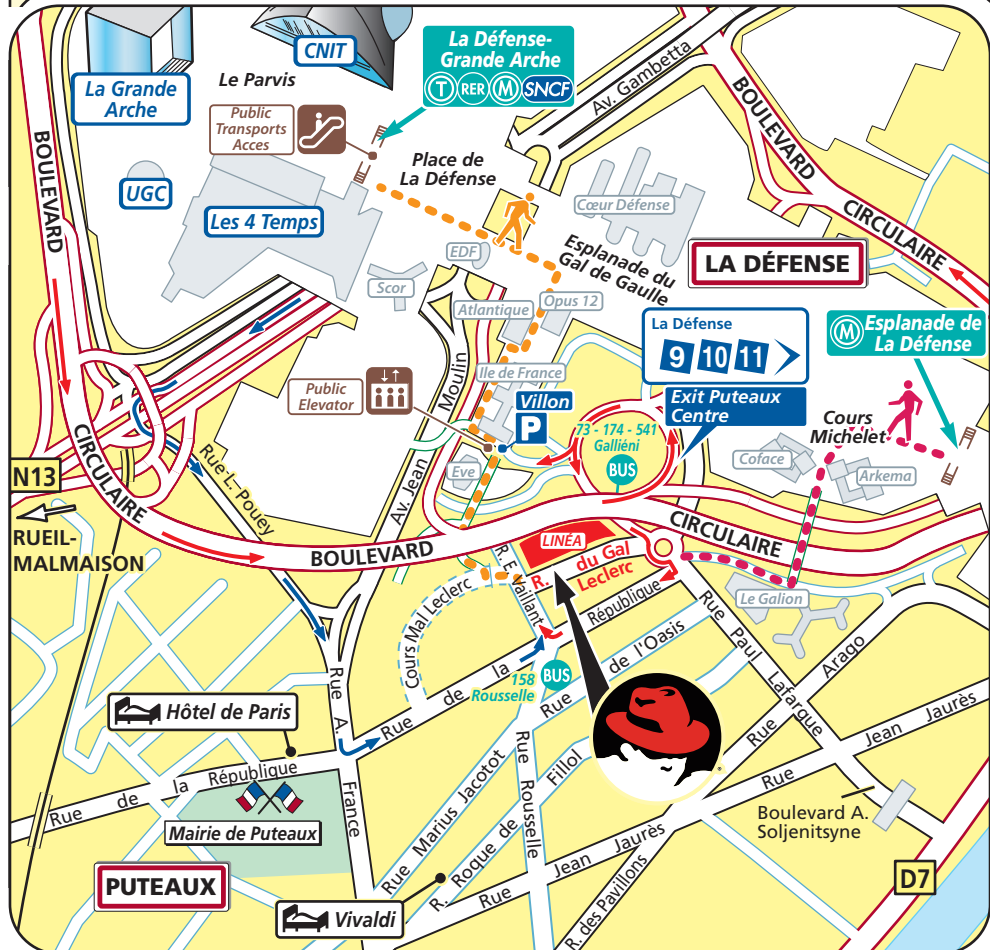
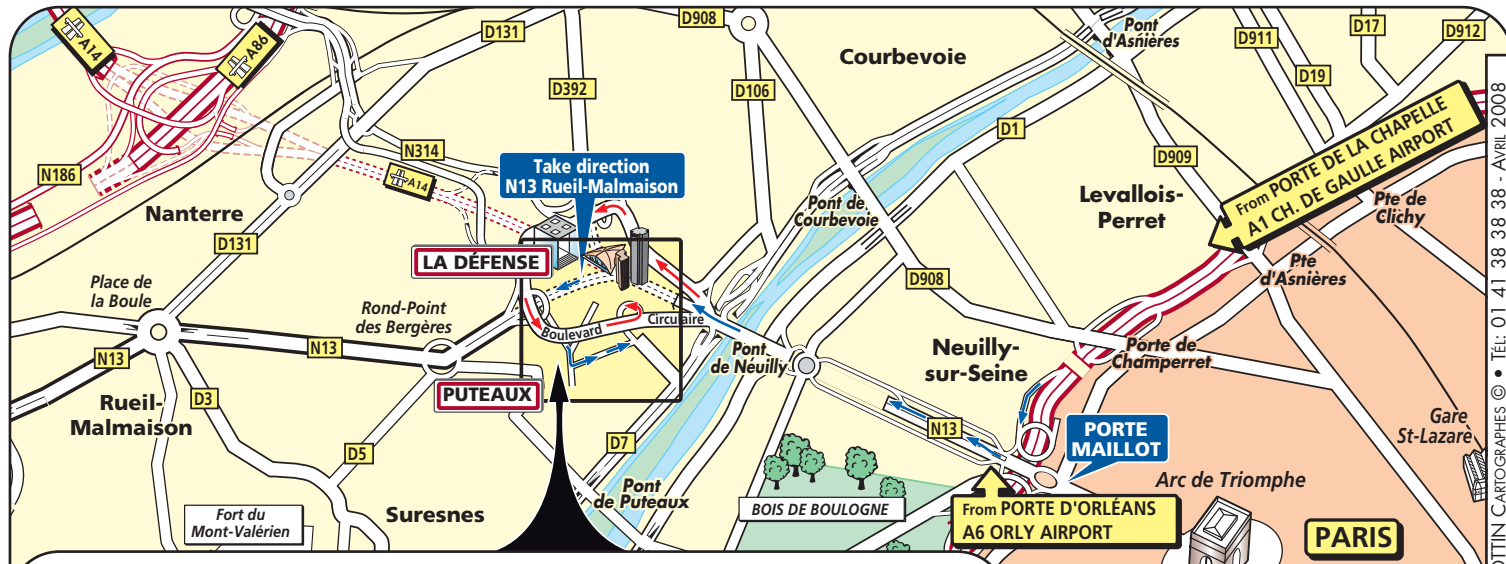
FROM ORLY AIRPORT :
Take the A106 towards Paris, and then proceed along the A6a towards Rouen/Paris Centre/Périphérique Ouest/Porte d'Orléans. Take the Boulevard Périphérique Intérieur (Inner Ring Road) towards Rouen/Porte de Châtillon. Exit at Porte Maillot. **Then refer to the driving instructions from Paris.**

FROM CHARLES DE GAULLE AIRPORT :
Take the A1 towards Paris. At Porte de la Chapelle, take the Boulevard Périphérique Extérieur (outer ring road) to Porte Maillot. **Then refer to the driving instructions from Paris.**

Nearest public car park: Villon car park

PUBLIC TRANSPORT :

- RER A (Cergy-Pontoise / Marne-la-Vallée) station : La Défense Grande Arche.
- Subway line1 (La Défense / Château de Vincennes) station : La Défense Grande Arche.
- Tramway T2 (Issy-Val de Seine / La Défense) station : La Défense Grande Arche. As you exit, on the Parvis de La Défense, proceed along the esplanade until you reach the Cœur Défense building. Just after the EDF tower (opposite Cœur Défense), go between the Atlantique and Opus 12 towers. Walk alongside the Ile de France tower; at the end, turn left and continue walking alongside the Ile de France tower. Opposite the Eve tower, walk down the ramp to the lifts. Take the lift on the right to go down to Rue Delarivière Lefoullon / Puteaux (Centre). Take the pedestrian walkway, and in the tunnel go left to reach Cours Maréchal Leclerc (orange dotted line on the detail map).
- Subway line1 (La Défense / Château de Vincennes) station : Esplanade de La Défense. Take the exit Défense 2 - 10. Walk to exit "la Défense 10 - Cours Michelet". Go between the Coface and Arkema towers on the walkway overlooking the ring road. At the end of the walkway, take the stairs (opposite the lift) on the left, to go down to rue de la République. Go down the road to the roundabout, cross the road, and carry straight on (see pink dotted line on the detail map).
- BUS 73 (Place de Belgique / Musée d'Orsay) stop : Galliéni.
- BUS 174 (Gare de St-Denis / La Défense) stop : Galliéni.
- BUS 541 (Cimetière Nouveau de Puteaux / Béllini) stop : Galliéni.
- BUS 158 (Rueil-Malmaison RER / Pont de Neuilly Métro) stop : Roussele.



CES INDICATIONS SONT DONNÉES À TITRE INDICATIF ET N'ENGAGENT PAS LA RESPONSABILITÉ DE L'ÉDITEUR - TOUJOURS REPRODUCTION INTERDITE - BOTTIN CARTOGRAPHES © • TÉL: 01 41 38 38 38 - AVRIL 2008